












Lake Summary Description

<p>Lake Name: Webber Pond</p> <p>MIDAS Number: 3236</p> <p>Acres: 34</p> <p>DeLORME Atlas: 10</p> <p>Elevation (ft): 664</p> <p>Town: Sweden</p> <p>County: Oxford</p> <p>USGS 7.5 Quad: North waterford</p> <p>Watershed: Saco River</p> <p>EPA Watershed Profile</p> <p>Water Quality Summary</p>				
	<table border="1"> <tr> <td>VIEW LAKE </td> <td>SECCHI DEPTH </td> <td>LAKE DEPTH (feet) </td> </tr> </table>	VIEW LAKE 	SECCHI DEPTH 	LAKE DEPTH (feet) 
VIEW LAKE 	SECCHI DEPTH 	LAKE DEPTH (feet) 		



Copyright © 2002, 2003 PEARL Group, Mitchell Center, UMaine

[Home](#) | [Education](#) | [Map Search](#) | [Text Search](#) | [Using Pearl](#)

Please contact us with questions or comments about this web site.

[Home](#) | [Education](#) | [Map Search](#) | [Text Search](#) | [Using Pearl](#)

Please contact us with questions or comments about this web site.